

CERTIFICATE OF OWNERSHIP AND DEDICATION

I (we) Rev. U.L. Green, Pastor of United Missionary Baptist Church Owners and Developer(s) of the land shown on this plat, and designated herein as the United Missionary Baptist Church Plat to the City of Bryan, Texas and whose name(s) is/are subscribed hereto, hereby dedicate to the use of the public forever all streets, alleys, parks, water courses, drains, easements and public places thereon shown for the purpose and consideration therein expressed.

Rev. U.L. Green  
Conveyed in the deed Records of Brazos County in Volume 385, Page 690.

STATE OF TEXAS  
COUNTY OF BRAZOS

Before me, the undersigned authority, on this day personally appeared U.L. Green, known to me to be the person whose name is subscribed to the foregoing instrument, and acknowledged to me that he/they executed the same for the purpose and consideration therein stated.

Given under my hand and seal on this 20th day of August, 1979.



Anna Bonnet  
Notary Public, Brazos County, Texas

CERTIFICATION BY THE COUNTY CLERK

STATE OF TEXAS  
COUNTY OF BRAZOS

I, Frank Boriskie, County Clerk, in and for the said County, do hereby certify that this plat together with its certifications of authentication was filed for record in my office the 29th day of October, 1979, in the Deed Records of Brazos County, Texas, Volume, 437, Page 219.

Frank Boriskie  
County Clerk, Brazos County, Texas

CERTIFICATION BY THE CITY PLANNER

I, the undersigned, City Planner of the City of Bryan, hereby certify that this subdivision plat conforms to all requirements of the Subdivision Regulations of the City of Bryan, Texas.

Hubert Nelson  
City Planner, Bryan, Texas

APPROVAL OF THE PLANNING COMMISSION

I, D.D. Williamson, Chairman of the City Planning Commission of the City of Bryan, State of Texas, hereby certify that the attached plat was duly filed for approval with the City Planning Commission of the City of Bryan, Texas on the 27th day of August, 1979, and same was duly approved on the 6th day of September, 1979, by said Commission.


D.D. Williamson  
Chairman, City Planning Commission  
Bryan, Texas

CERTIFICATION BY THE ENGINEER

STATE OF TEXAS  
COUNTY OF BRAZOS

I, Michael R. McClure, Registered Professional Engineer, No. 32740, in the State of Texas, hereby certify that proper engineering consideration has been given this plat.

Michael R. McClure  
Registered Professional Engineer

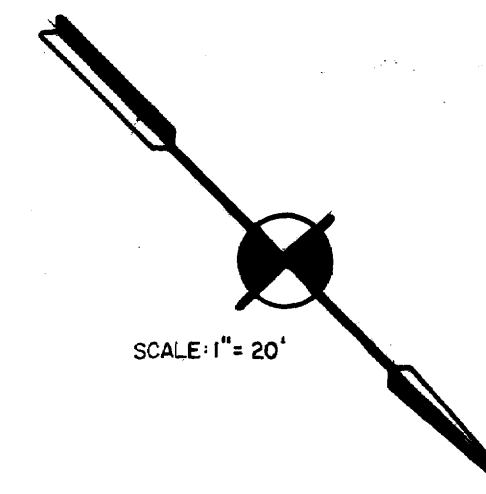


CERTIFICATION OF THE SURVEYOR

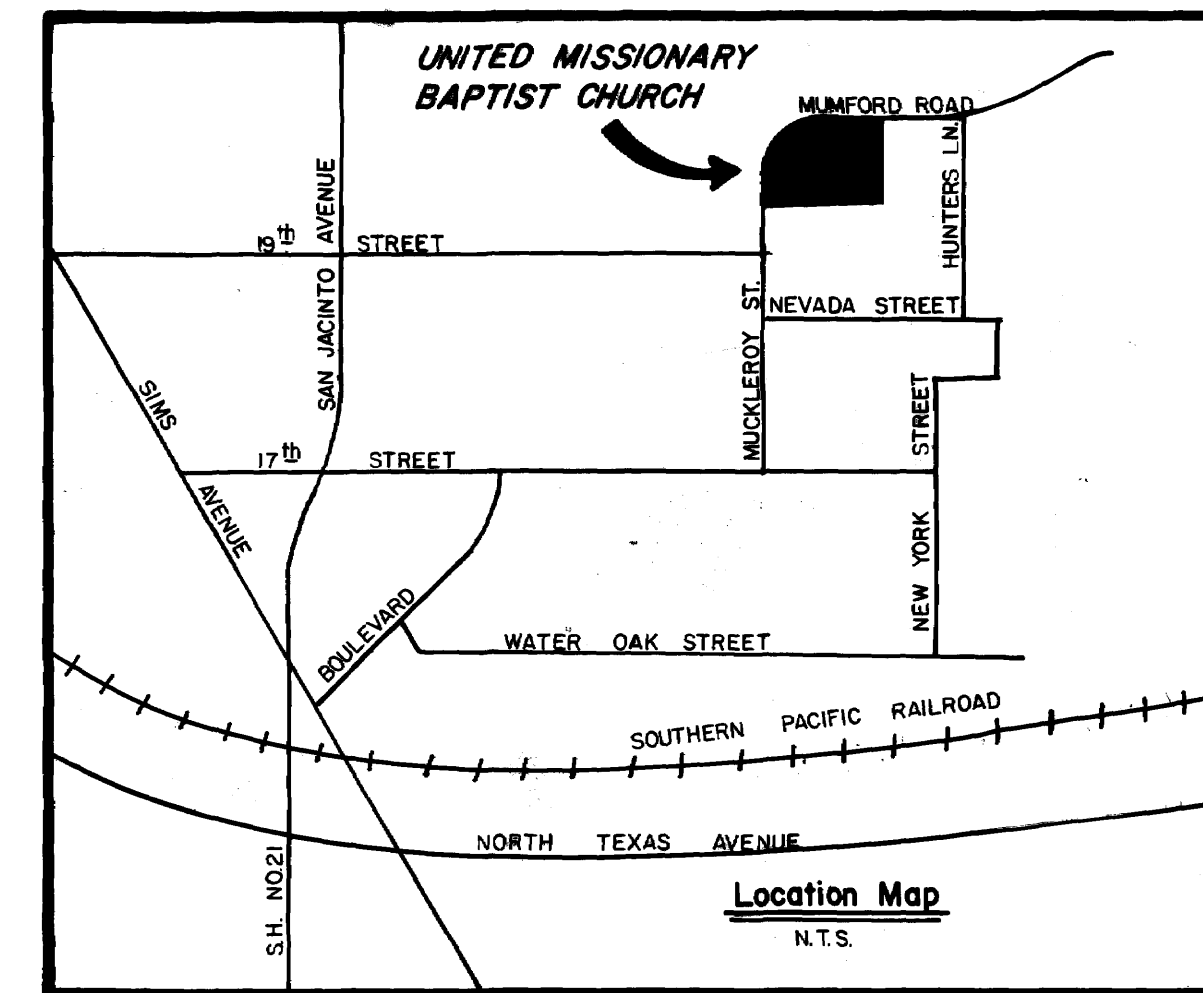
STATE OF TEXAS  
COUNTY OF BRAZOS

I, Donald D. Garrett, Registered Professional Engineer, No. 22790, in the State of Texas, hereby certify that this plat is true and correct and was prepared from an actual survey of the property made under my supervision on the ground.

Donald D. Garrett  
Registered Professional Engineer



SCALE: 1" = 20'

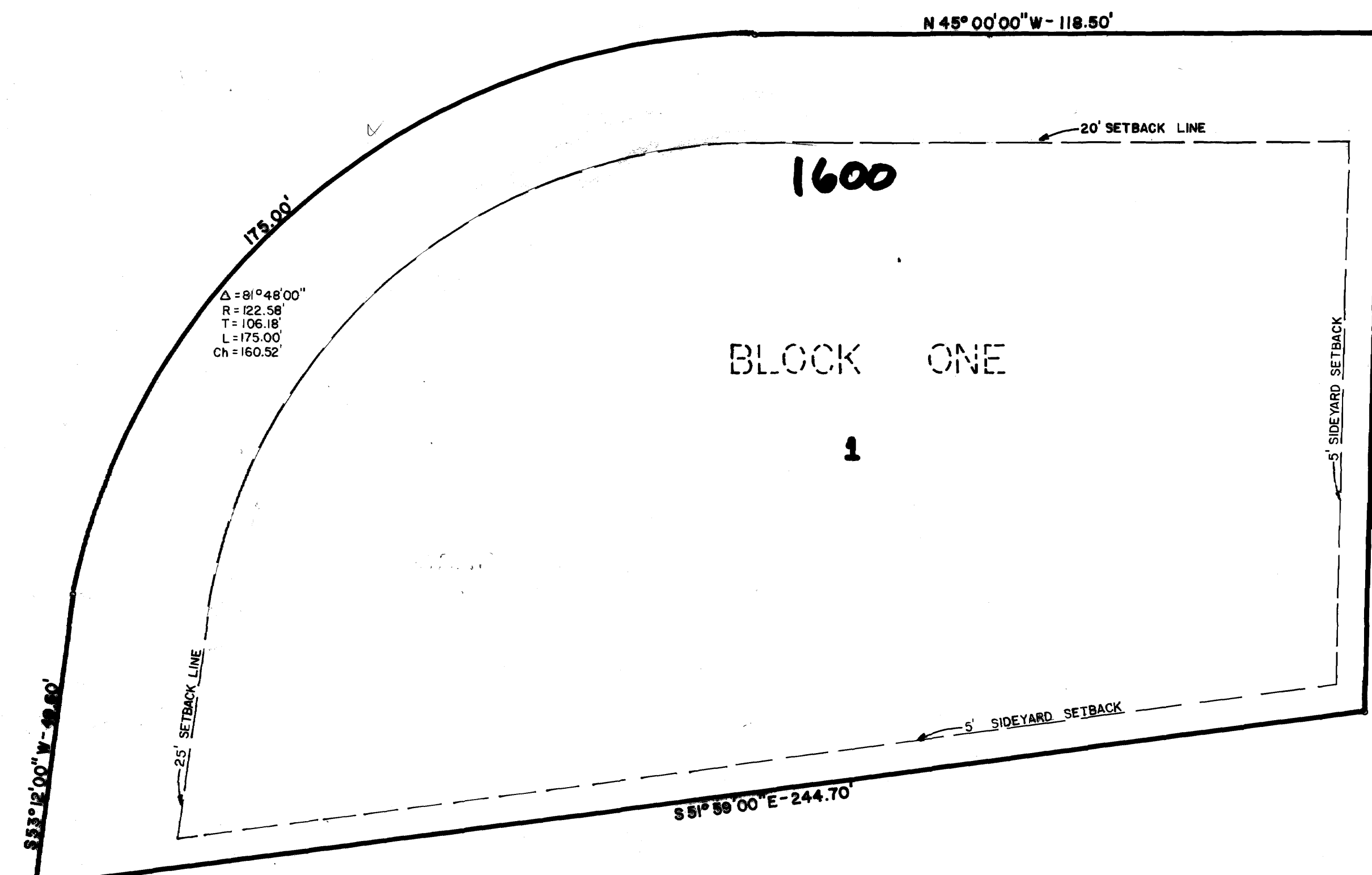


KEMP SCHOOL TRACT

OLD MUMFORD ROAD

W. MLK St

MUCKLEROY STREET  
W. MLK St.



Now or Formerly  
OZELL ROBERTS  
0.43 ACRE TRACT

Now or Formerly  
VIOLA SMITH  
0.672 ACRE TRACT

FILED  
At 4:15 O'clock P.M.

OCT 23 1979

FRANK BORISKIE  
County Clerk, Brazos County, Bryan, Texas

FINAL PLAT

**UNITED MISSIONARY  
BAPTIST CHURCH**

0.691 ACRE TRACT  
STEPHEN F. AUSTIN LEAGUE NO. 9  
ABSTRACT 62  
BRYAN, BRAZOS COUNTY, TEXAS

SCALE: 1" = 20'  
AUGUST 1979

OWNER & DEVELOPER  
UNITED MISSIONARY BAPTIST CHURCH  
2712 OLD KURTEN ROAD  
BRYAN, TEXAS

ENGINEER & SURVEYOR  
GARRETT-McCLURE ENGINEERING  
1520 CAVITT AVENUE  
P.O. BOX 4065  
BRYAN, TEXAS

one base  
12/1/79